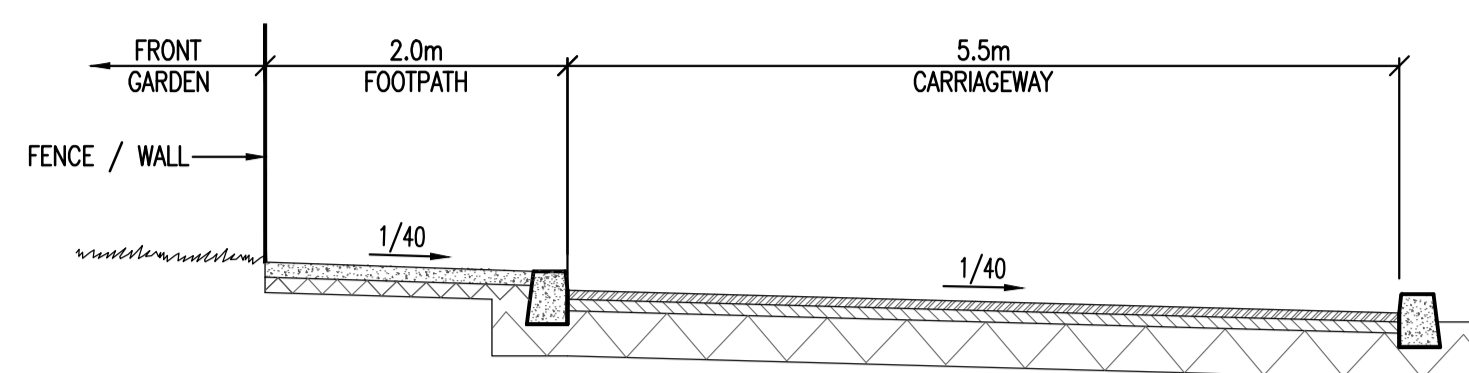
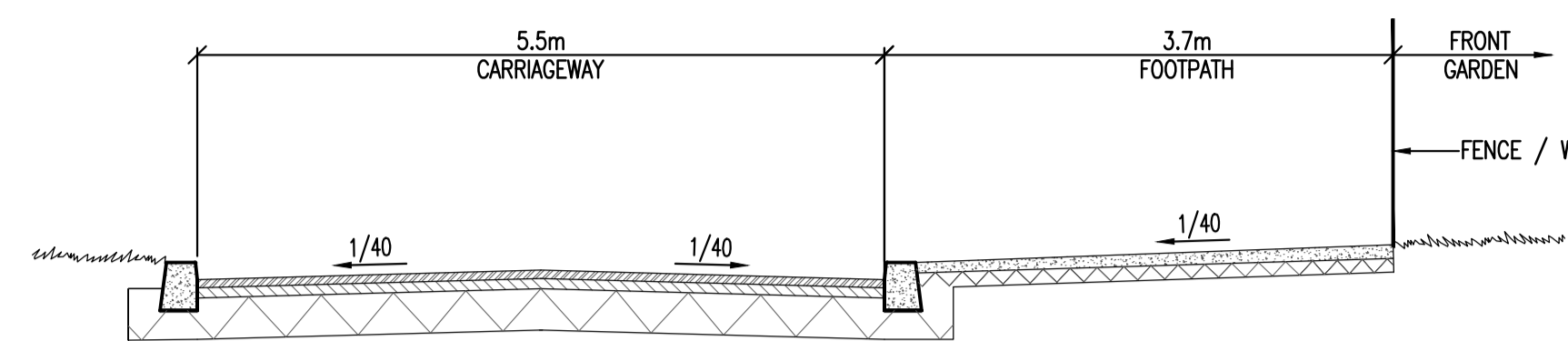


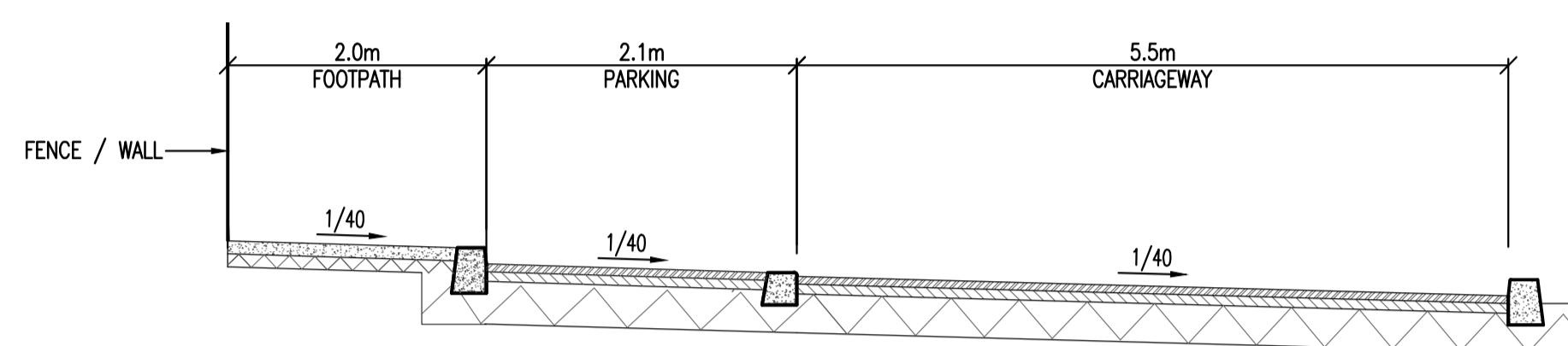
- NOTES:
- DO NOT SCALE. USE FIGURED DIMENSIONS ONLY.
 - THIS DRAWING IS TO BE READ IN CONJUNCTION WITH ALL OTHER RELEVANT ARCHITECTURAL AND ENGINEERING DRAWINGS.



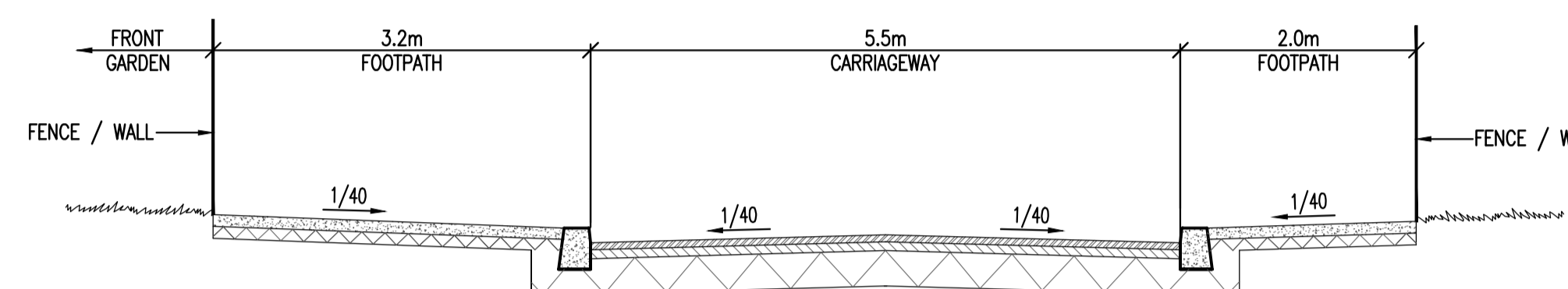
SECTION A-A - P1101
ROAD 1
SCALE 1:50



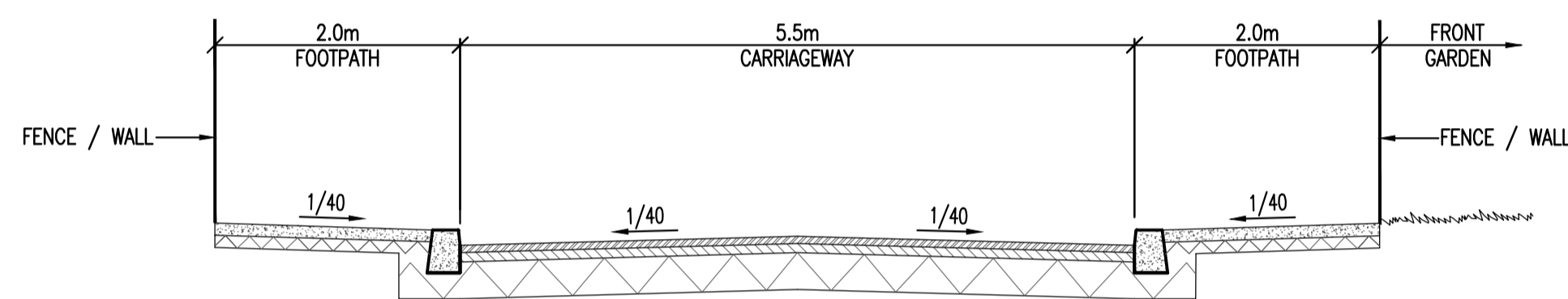
SECTION E-E - P1101
ROAD 2
SCALE 1:50



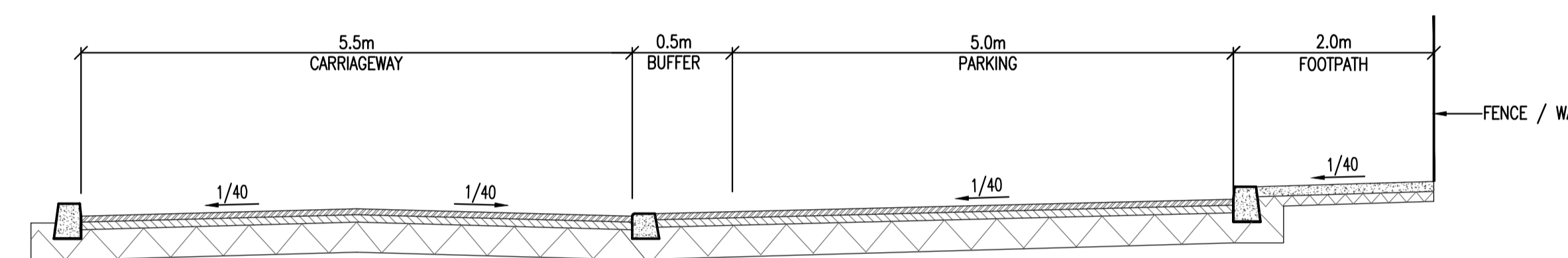
SECTION B-B - P1101
ROAD 1
SCALE 1:50



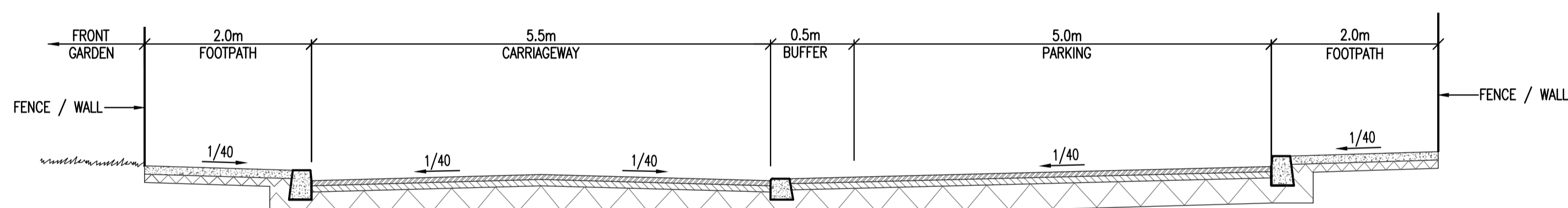
SECTION F-F - P1101
ROAD 4
SCALE 1:50



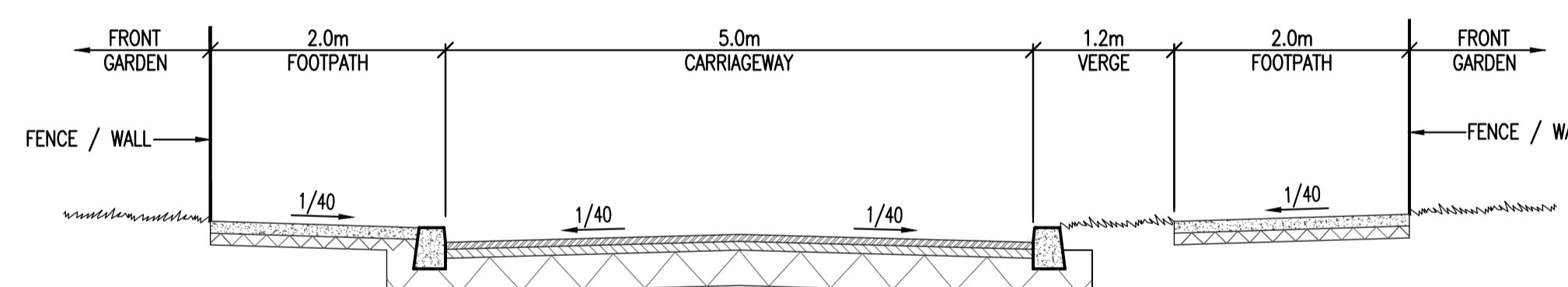
SECTION C-C - P1101
ROAD 2
SCALE 1:50



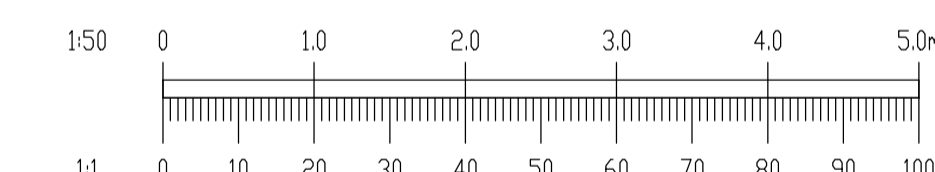
SECTION G-G - P1101
ROAD 1
SCALE 1:50



SECTION D-D - P1101
ROAD 5
SCALE 1:50



SECTION H-H - P1101
ROAD 3
SCALE 1:50



REV.	DATE	AMENDMENT	DRN	APPD

STATUS **PLANNING**

Waterman Moylan
Engineering Consultants
BLOCK 5, EASTPOINT BUSINESS PARK, ALFIE BYRNE ROAD,
DUBLIN D03 H3F4 IRELAND
Tel: (01) 864 8900 Fax: (01) 861 3618
Email: info@waterman-moylan.ie www.waterman-moylan.ie

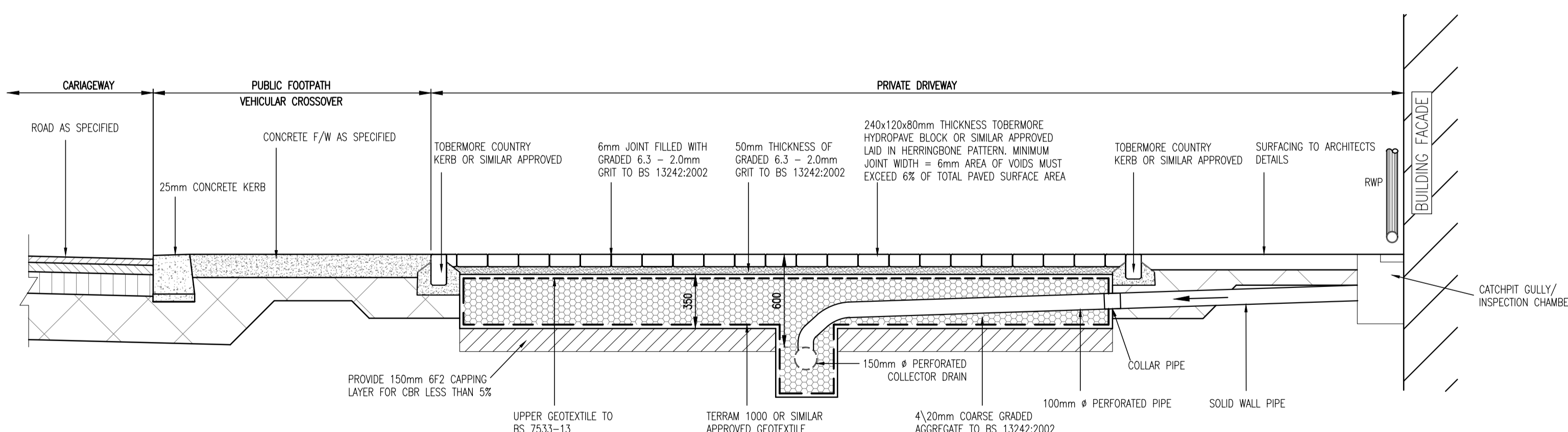
CLIENT **GERARD GANNON PROPERTIES**

ARCHITECT **CONROY CROWE KELLY ARCHITECTS**

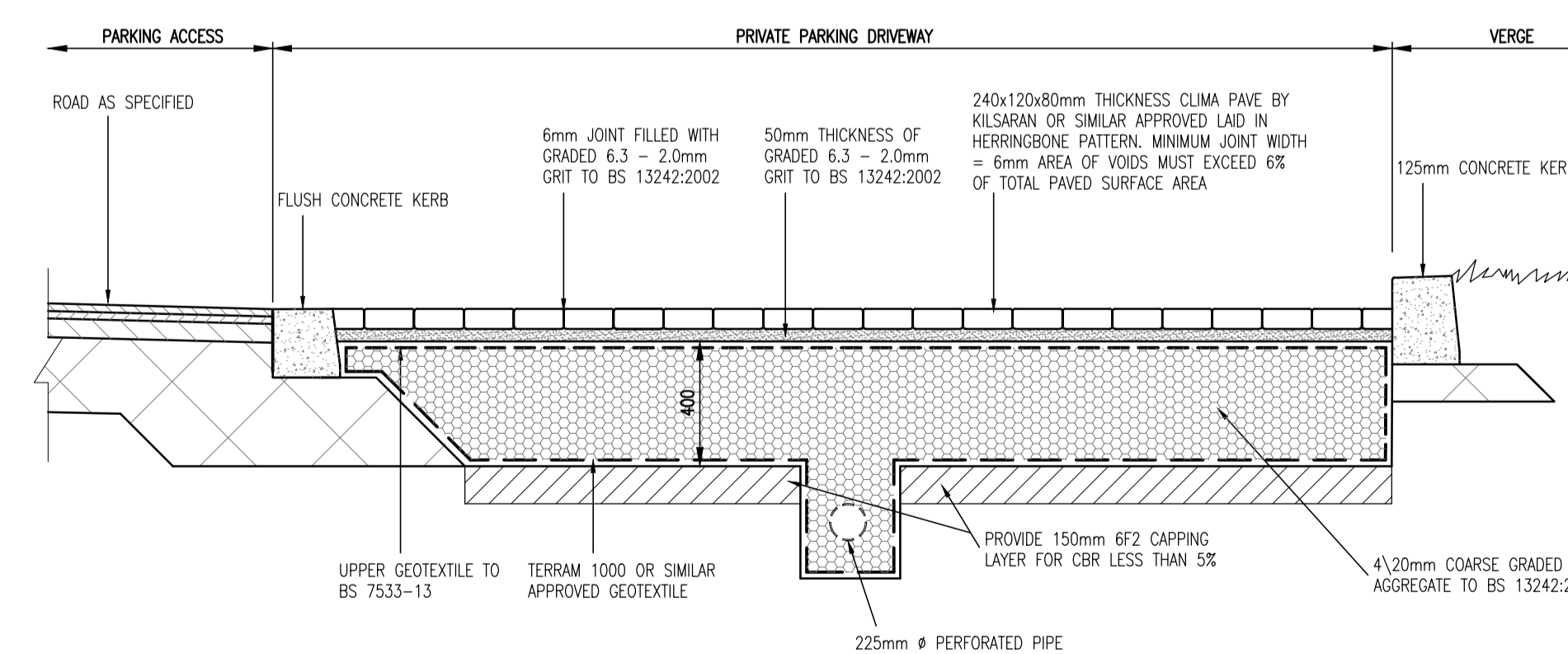
PROJECT
PHASE 5, MIXED USED DEVELOPMENT, OLDTOWN, SWORDS

TITLE
ROAD DETAILS AND SECTIONS SHEET 2 OF 3

DRAWN	DESIGNED	APPROVED	DATE
MS	MD	MD	MARCH 2022
SCALE	JOB NO.	DRG. NO.	REVISION
AS SHOWN @ A1	17-144	P1121	



SECTION THROUGH DRIVEWAY & PERMEABLE PAVING
SCALE 1:25



SECTION THROUGH PRIVATE PARKING BAY PERMEABLE PAVING
SCALE 1:25